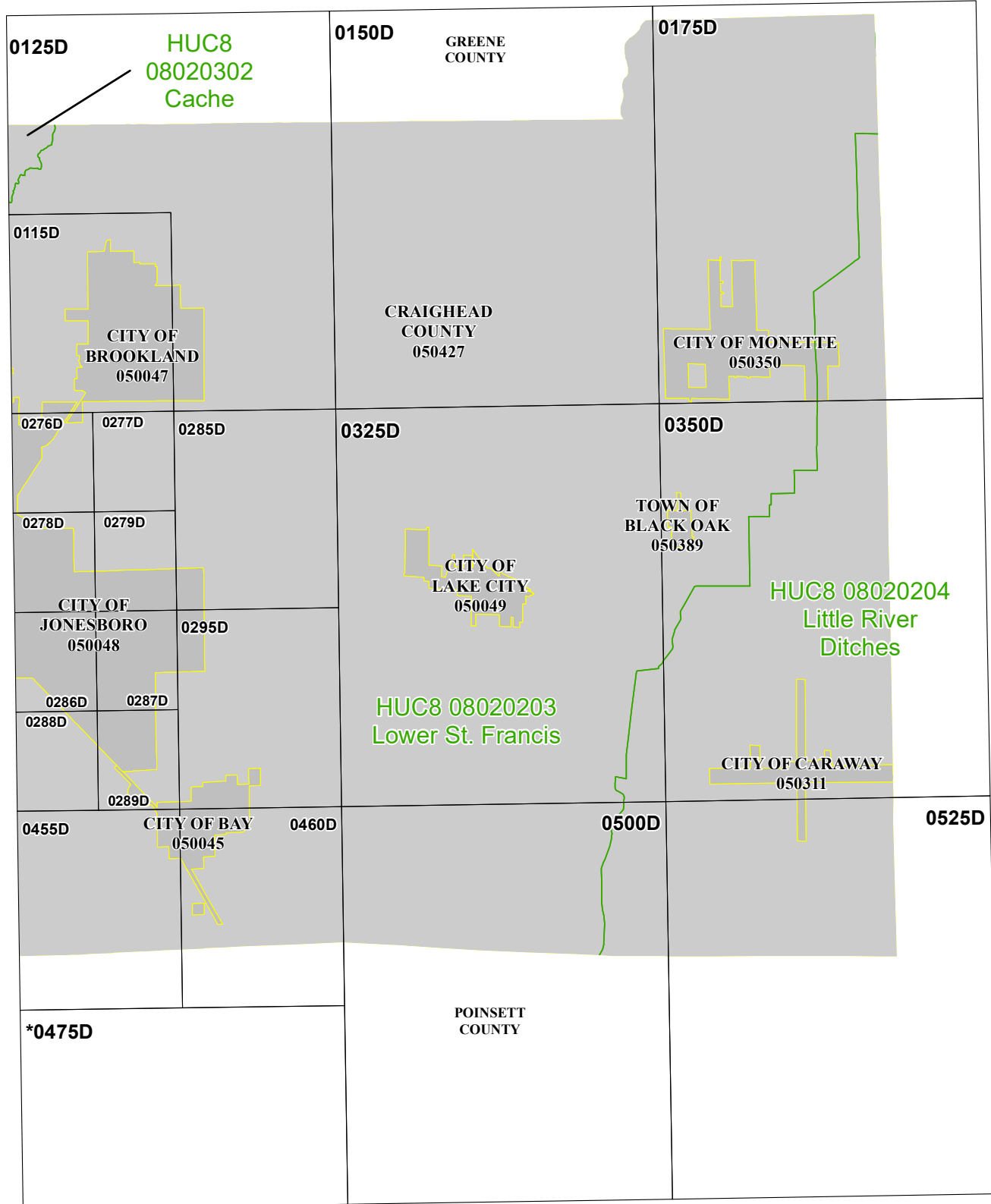


DUNKLIN COUNTY
STATE OF MISSOURI



PRELIMINARY
06/30/2020

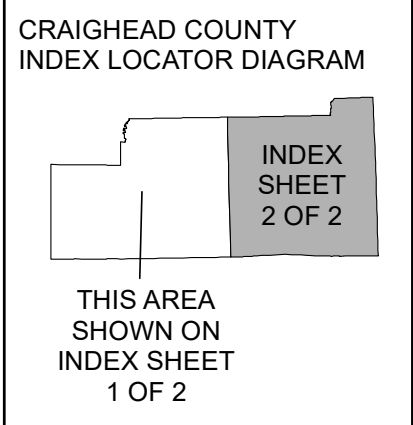


Map Projection:
StatePlane Arkansas North FIPS 0301 Feet
North American Datum 1983

THE INFORMATION DEPICTED ON THIS MAP AND SUPPORTING DOCUMENTATION ARE ALSO AVAILABLE IN DIGITAL FORMAT AT
[HTTPS://MSC.FEMA.GOV](https://MSC.FEMA.GOV)

SEE FLOOD INSURANCE STUDY FOR ADDITIONAL INFORMATION


*PANEL NOT PRINTED - AREA OUTSIDE COUNTY BOUNDARY



NATIONAL FLOOD INSURANCE PROGRAM
FLOOD INSURANCE RATE MAP INDEX (Sheet 2 of 2)

CRAIGHEAD COUNTY, ARKANSAS and Incorporated Areas

PANELS PRINTED:
0115, 0125, 0150, 0175, 0276, 0277, 0278, 0279, 0285, 0286, 0287, 0288, 0289, 0295, 0325, 0350, 0455, 0460, 0500, 0525



FEMA

MAP NUMBER
05031CIND2A
MAP REVISED